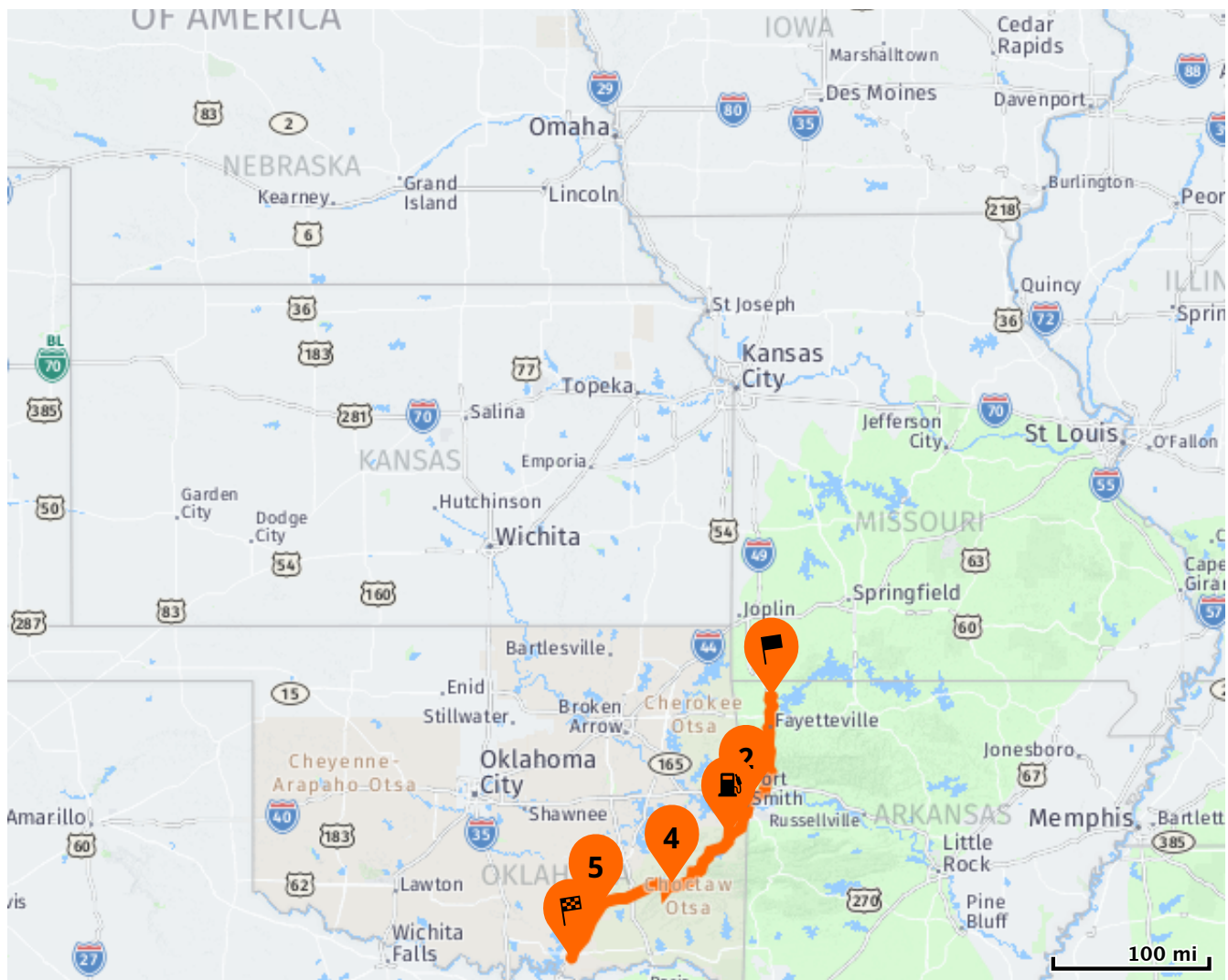


Day 1 LR2021

271 mi / 4 hr 57 min

A journey from the kick off point of Pig Trail Harley Davidson through the Choctaw Nation. First Leg ends in Fort Smith for a wreath laying ceremony at the Fort Smith National Veterans Cemetery. The First Gas Stop is at Choctaw Travel Plaza in Poteau The next stop is the Choctaw Nation Capitol Grounds where we will honor their beautiful veteran memorial and their new veteran cemetery. This will also be a lunch stop. The second Gas Stop is is at Pilot Travel Center in Atoka. We will finish the day in the large parking lot of the Choctaw Casino & Resort in Durant, OK. Riders can stay and play in the casino, or chose one of a handful of other hotel options in Durant.



Start at N Woods Ln, Rogers, AR 72756, United States

N Woods Ln Rogers, AR 72756



0.4 mi / 1 min

Head toward The Greens at Lost Springs Apts on N Woods Ln

Ride Segment: 86 mi / 1 hr 23 min



Turn right onto W Hudson Rd (US-62)

1.3 mi / 2 min



Turn left and take ramp onto I-49 S toward US-62 W/US-71 S

66 mi / 58 min



Take the exit toward Van Buren/Fort Smith onto I-40 W/I-540

4.6 mi / 4 min



Continue on I-40 W toward Oklahoma City

7 mi / 6 min



Take exit 1 toward Dora/Ft Smith onto Dora Rd

1 mi / 2 min



Continue on OK-64D

0 mi / 1 min



Continue on S 4821 Rd (OK-64D)

3.4 mi / 4 min



Take left ramp onto US Highway 64 (US-64) toward OK-64 E/Fort Smith

1.5 mi / 2 min



Continue on US-64

0.5 mi / 1 min



Turn right onto S 5th St (AR-255)

0.2 mi / 1 min



Turn left onto Garland Ave (AR-255)

0 mi / 1 min

Arrive at Fort Smith National Cemetery

522 Garland Ave, Fort Smith, AR, 72901

2

Your destination is on the right.

Start at Fort Smith National Cemetery

522 Garland Ave, Fort Smith, AR, 72901



0 mi / 1 min

Head southeast on Garland Ave (AR-255)

Ride Segment: 28 mi / 37 min

↑	Continue on S 6th St (AR-255)	0.1 mi / 1 min
↑	Continue on Wheeler Ave (AR-255)	1.6 mi / 3 min
↷	Turn right onto S Y	0.4 mi / 1 min
↑	Continue on Main St (OK-9A)	1.1 mi / 2 min
↑	Continue on Main St (OK-112)	2.2 mi / 2 min
↑	Continue on Highway 112 N (OK-112)	1.8 mi / 2 min
↷	Turn right and take ramp onto US-271 S (BL Klutts Memorial Hwy)	2.4 mi / 2 min
↶	Turn left onto N Pocola Blvd (OK-112)	1.1 mi / 1 min
↑	Continue on S Pocola Blvd (OK-112)	4 mi / 5 min
↑	Continue on State Highway 112 (OK-112)	11.5 mi / 11 min
↑	Continue on OK-112	0.3 mi / 1 min
↷	Take ramp toward US-59-BR/US-271-BR/Poteau	0.3 mi / 1 min
↶	Turn left onto N Broadway St (US-59/US-271)	0.9 mi / 1 min
↻	Make a U-Turn onto US Highway 59 (US-59/US-271)	0.8 mi / 1 min

Arrive at Choctaw Travel Plaza**4105 N Broadway St, Poteau, OK, 74953****Start at Choctaw Travel Plaza****4105 N Broadway St, Poteau, OK, 74953**







0.1 mi / 1 min

Head south on N Broadway St (US-59/US-271)

Ride Segment: 61 mi / 1 hr 10 min

**Turn right and take ramp onto US-59/US-271 toward US-59-BYP S**











4.3 mi / 5 min

	Take ramp toward US-271/Wister/Wilburton	0.3 mi / 1 min
	Turn right onto S Broadway St (US-271)	12.5 mi / 13 min
	Turn left onto US Highway 271 (US-271)	23 mi / 25 min
	Turn left onto Dallas St (US-271)	19.1 mi / 20 min
	Turn right onto N 4355 Rd toward Choctow Capitol	1.2 mi / 4 min
	Turn slightly left	0.1 mi / 1 min

Arrive at Choctaw Nation Capitol Grounds

4 Tuskahoma, OK, 74574

Start at Choctaw Nation Capitol Grounds Tuskahoma, OK, 74574

		0.1 mi / 1 min
	Head toward N 4355 Rd Ride Segment: 61 mi / 1 hr 8 min	
	Turn slightly right onto N 4355 Rd	1.2 mi / 4 min
	Turn right onto US Highway 271 (US-271)	2.5 mi / 2 min
	Turn left onto US Highway 271 (US-271 S) toward OK-2 S	2.8 mi / 3 min
	Turn sharp right onto N Sardis Lake Rd (OK-43)	0.4 mi / 1 min
	Continue on N 4313 Rd (OK-43)	2.2 mi / 3 min
	Continue on State Highway 43 (OK-43)	20 mi / 20 min
	Continue on OK-43	1.9 mi / 1 min
	Continue on Anderson Rd (OK-43)	0 mi / 1 min
	Continue on OK-43	6.9 mi / 6 min

- ↑ **Continue on E 43 Hwy (OK-43)** 4.5 mi / 4 min
- ↑ **Continue on OK-43** 1.1 mi / 1 min
- ↑ **Continue on Mt Blanc Ave (OK-43)** 8.9 mi / 10 min
- ↶ **Turn left onto US-69 toward Atoka** 8.1 mi / 9 min

Arrive at 802 S Mississippi Ave

5 100 W 7th St, Atoka, OK, 74525

Start at 802 S Mississippi Ave
100 W 7th St, Atoka, OK, 74525

- ↑ 34 mi / 34 min
Head toward Weaver Ave on S Mississippi Ave (US-69/US-75)
Ride Segment: 35 mi / 36 min

- ↶ **Turn left onto Choctaw Rd** 0.1 mi / 1 min

- ↷ **Turn right** 0.2 mi / 1 min

Arrive at Choctaw Casino & Resort (Choctaw Casino Resort - Durant)

Durant, OK, 74701

